AMSTERDAM/Schiphol RWY 36L
AERODROME OBSTACLE CHART TYPE A

DECLARED DISTANCES (INTERSECTION TAKE-OFFS)

	RWY 36L	V 3	V 2	V 1
TORA	3800	3247	2748	2148
TODA	3860	3307	2808	2208
ASDA	3800	3247	2748	2148
LDA	3800			



MAGNETIC VARIATION : 2° E (2025)
DIMENSIONS IN METRES
ELEVATIONS IN FEET
DIRECTIONS ARE MAGNETIC

(15) IDENTIFICATION NUMBER
TREE
POLE, TOWER, SPIRE, ANTENNA, CHIMNEY
BUILDING OR LARGE STRUCTURE
(17) TRAFFIC (IN PLAN)
TRAFFIC (IN PROFILE)
WINDMILL

SCALE 1 : 20 000

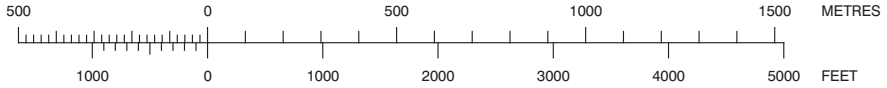

SCALE 1 : 2 000

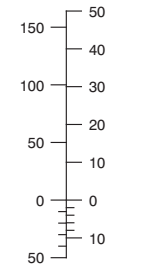

SURVEYING AGENCY : Fugro GeoServices BV
DATE OF SURVEY : 2011

CHANGE 0326: MAGVAR 2025; editorial.