APP	123.980	Beek Approach
TWR	119.480 119.705	Beek Tower
ATIS	124.580 121.500	Maastricht Information General Emergency

NOTES:

1. Navigation in the initial and intermediate approach segment is primarily based on rader vectors provided by ATC.
2. Given speeds are mandatory.
3. DME required.
4. DME BKN may substitute DME BKZ.
5. Both DME BKN and BKZ read 1.4 at THR 03.
6. Execution of the complete procedure via L-NW depicted by ——— at ATC discretion or in case of COM failure.
7. In case of COM failure, the Amsterdam ACC Supervisor may be reached on telephone number +3120 406 3999.

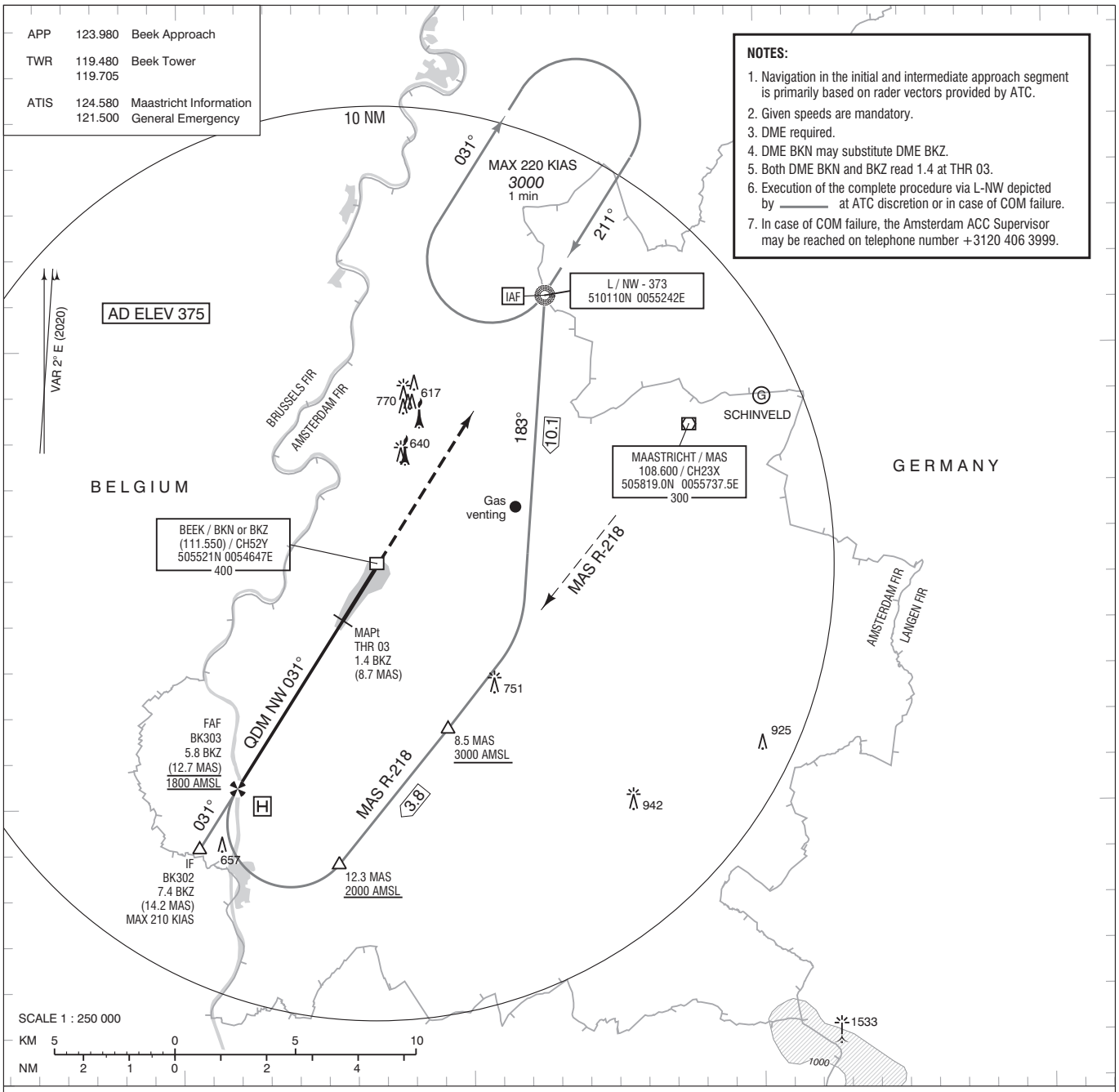

DO NOT DESCEND BELOW THE DESCENT PROFILE

TRANSITION LEVEL BY ATC
TRANSITION ALTITUDE 3000 FT AMSL

1. Missed approach:
   -Track 031° MAG and climb to 2000 FT AMSL.
   - Inform ATC.
2. Missed approach in case of communication failure:
   - Track 031° MAG to L-NW and climb to 3000 FT AMSL;
   - Cross L-NW at 3000 FT AMSL and execute the instrument approach procedure again.

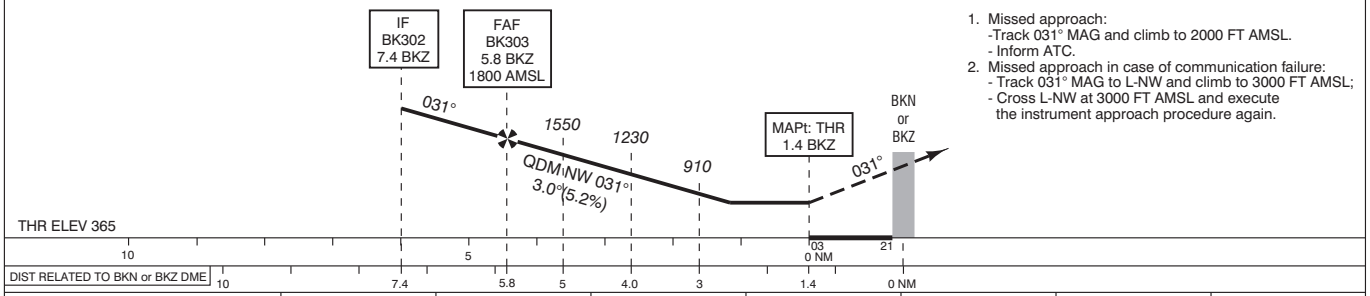

GS IN KT	60	80	100	120	140	160	180
VERTICAL SPEED	320 FT/MIN	425 FT/MIN	530 FT/MIN	635 FT/MIN	745 FT/MIN	850 FT/MIN	955 FT/MIN

OCA *(OCH)* ELEV THR 03: 365.2 FT

ACFT CAT	NDB MAPt: THR	CIRCLING
A	830 *(460)*	890 *(520)*
B		940 *(570)*
C		1170 *(800)*
D		

THR 03	505406.7N	0054536.2E
BK302	504907.9N	0054034.5E
BK303	505027.1N	0054154.3E

MSA BASED ON MAS VOR/DME

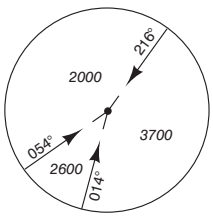

CEILING AND VISIBILITY MINIMA

TAKE-OFF	DAY:	NA	NIGHT:	NA
LANDING	DAY:		NIGHT:	

DIRECTIONS ARE MAGNETIC
DISTANCES IN NM
ALTITUDES AND ELEVATIONS IN FEET

CHANGE: MSA; editorial.