


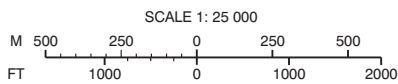


For additional information see EHTL AD 2.23.

-  Landing strip/grass
-  Winch launching track
-  Glider areas



DIRECTIONS ARE MAGNETIC  
DISTANCES IN NM  
ALTITUDES AND ELEVATIONS  
IN METRES  
HIGHEST KNOWN ELEVATION  
ON THIS CHART: **124**

TWR	129.930	Deelen Tower	
AD Info	130.130	Terlet Radio	AD Info and traffic on T-strip
	123.380	Terlet Radio	Traffic on secondary strips during weekends