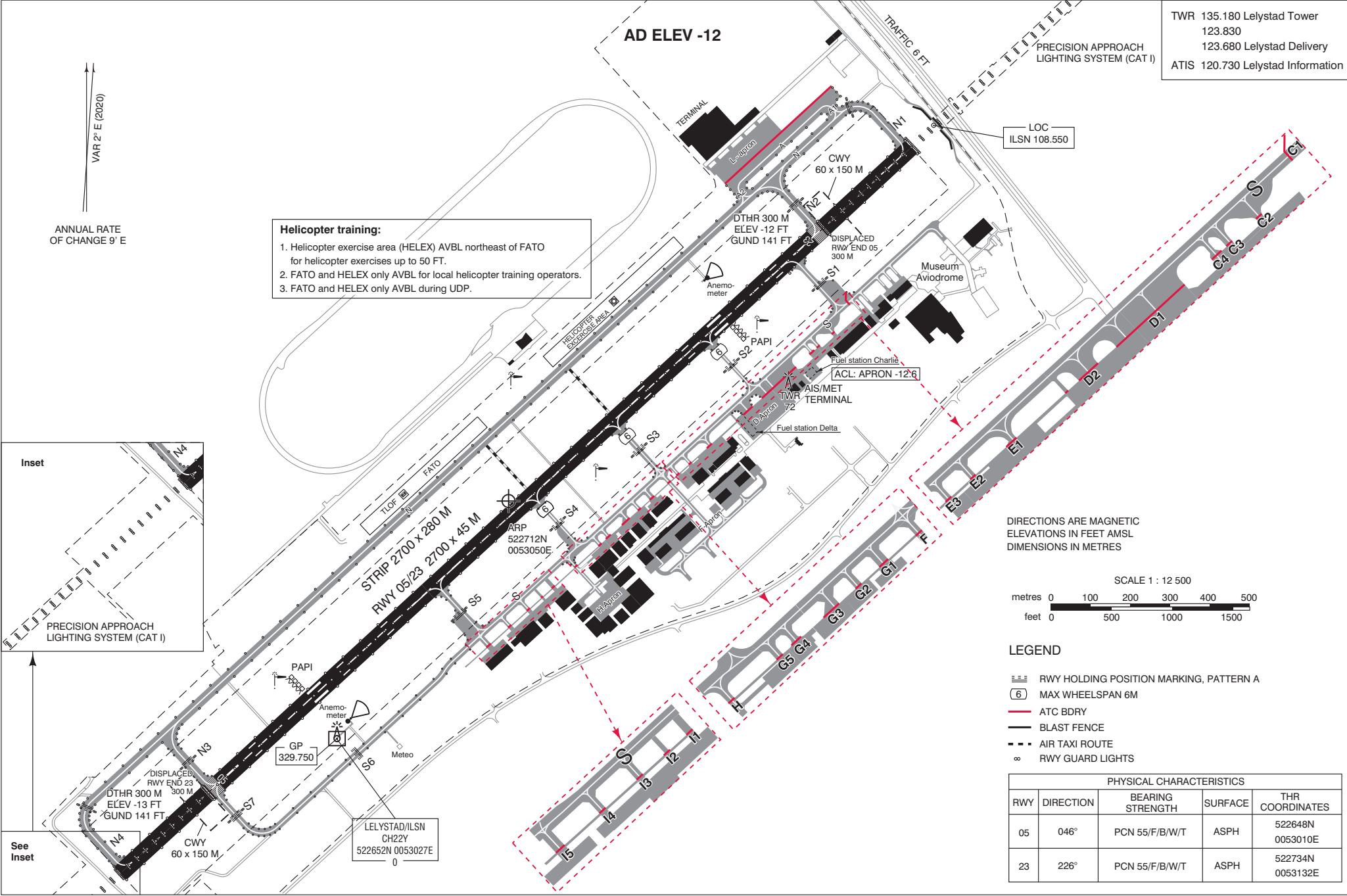
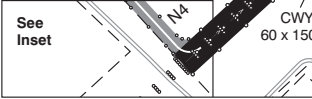
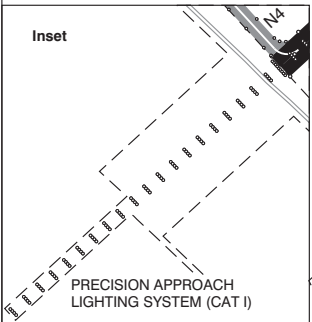


TWR 135.180 Lelystad Tower  
 123.830  
 123.680 Lelystad Delivery  
 ATIS 120.730 Lelystad Information

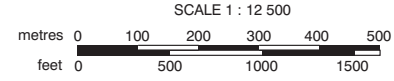
VAR 2° E (2020)  
 ANNUAL RATE  
 OF CHANGE 9' E

**Helicopter training:**

1. Helicopter exercise area (HELEX) AVBL northeast of FATO for helicopter exercises up to 50 FT.
2. FATO and HELEX only AVBL for local helicopter training operators.
3. FATO and HELEX only AVBL during UDP.



DIRECTIONS ARE MAGNETIC  
 ELEVATIONS IN FEET AMSL  
 DIMENSIONS IN METRES



- LEGEND**
- ≡≡≡ RWY HOLDING POSITION MARKING, PATTERN A
  - (6) MAX WHEELSPAN 6M
  - ATC BDY
  - BLAST FENCE
  - AIR TAXI ROUTE
  - ∞ RWY GUARD LIGHTS

PHYSICAL CHARACTERISTICS				
RWY	DIRECTION	BEARING STRENGTH	SURFACE	THR COORDINATES
05	046°	PCN 55/F/B/W/T	ASPH	522648N 0053010E
23	226°	PCN 55/F/B/W/T	ASPH	522734N 0053132E