ROTTERDAM/Rotterdam
INSTRUMENT APPROACH CHART

VOR
RWY 24

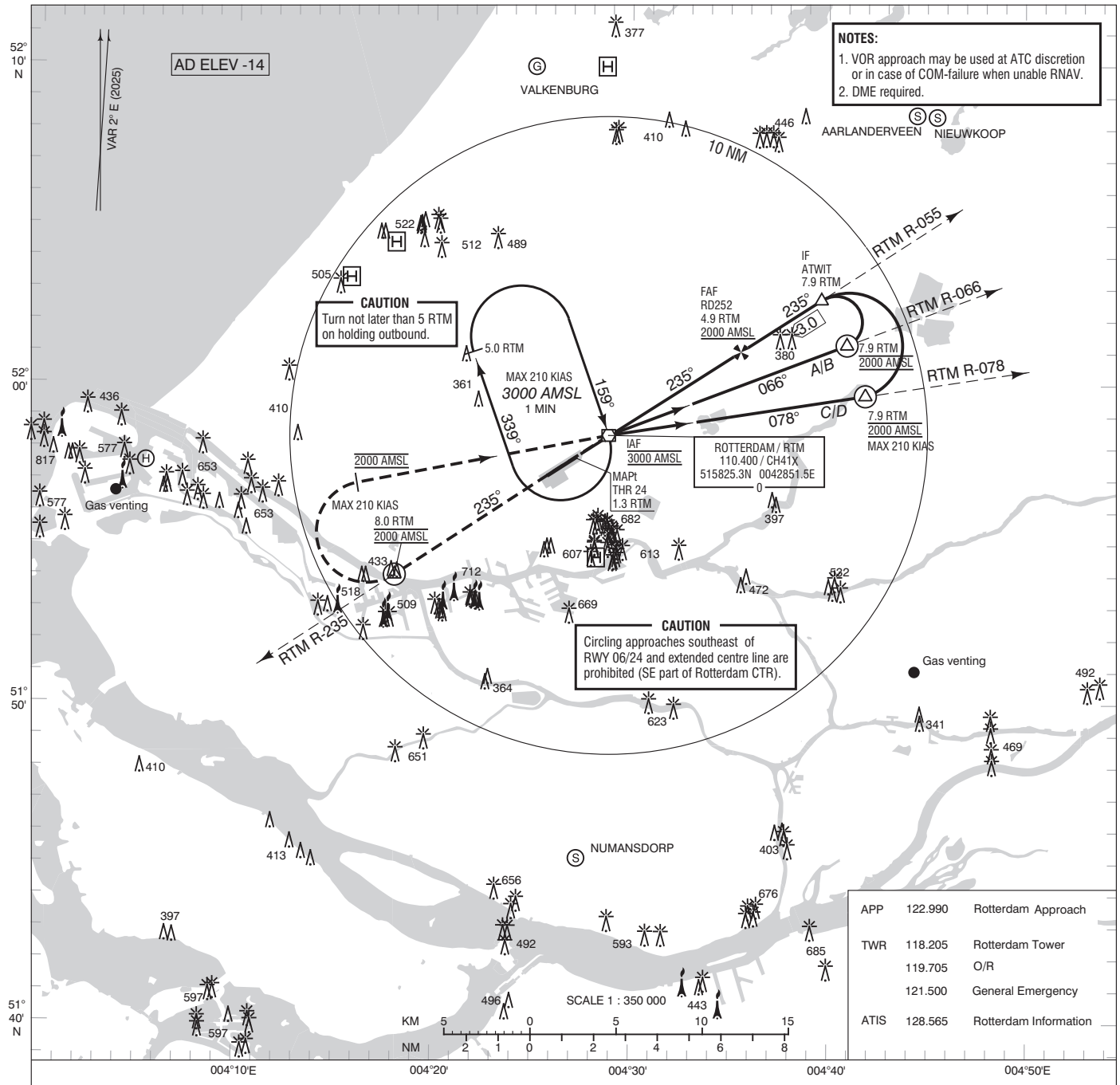

Missed approach:
- Climb on track 235° MAG to 2000 FT AMSL;
- Inform ATC;
- At 8.0 RTM turn right (MAX 210 KIAS) and maintain 2000 FT AMSL;
- When established inbound RTM climb to 3000 FT AMSL.

TRANSITION LEVEL BY ATC
TRANSITION ALTITUDE 3000 FT AMSL

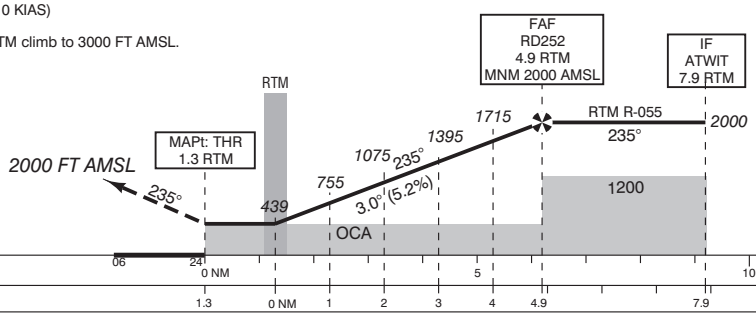

THR ELEV -15

GS IN KT	60	80	100	120	140	160	180
VERTICAL SPEED	320 FT/MIN	425 FT/MIN	530 FT/MIN	635 FT/MIN	745 FT/MIN	850FT/MIN	955 FT/MIN

OCA *(OCH)* ELEV THR 24: -14.6 FT

ACFT CAT	VOR MAPt: THR	CIRCLING*
A	430 *(444)*	490 *(504)*
B		960 *(974)*
C		1050 *(1064)*
D		1050 *(1064)*

* Circling SE of RWY 06/24 is prohibited (see CAUTION).

THR 24	515742.7N	0042709.7E
RD252	520103.1N	0043532.9E

MSA BASED ON RTM VOR/DME

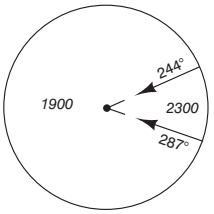

CEILING AND VISIBILITY MINIMA			
TAKE-OFF	DAY:	NIGHT:	
LANDING	DAY:	NIGHT:	
	NA		NA

DIRECTIONS ARE MAGNETIC
DISTANCES IN NM
ALTITUDES AND ELEVATIONS IN FEET

CHANGE 0326: MAGVAR 2025; editorial.