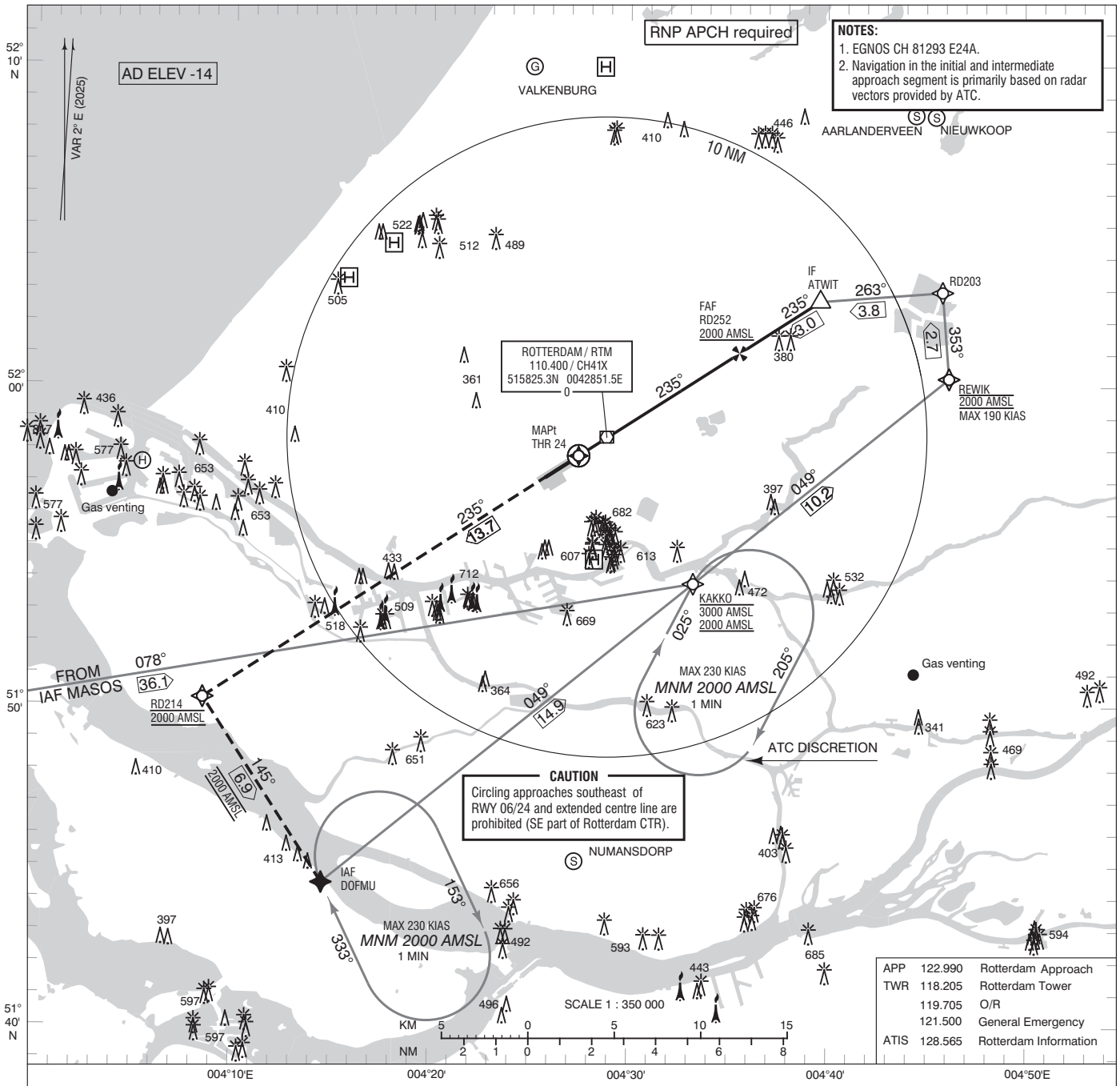

Missed approach:
- Track 235° MAG to RD214 and climb to 2000 FT AMSL;
- Inform ATC;
- At RD214 turn left to DOFMU.

TRANSITION LEVEL BY ATC
TRANSITION ALTITUDE 3000 FT AMSL

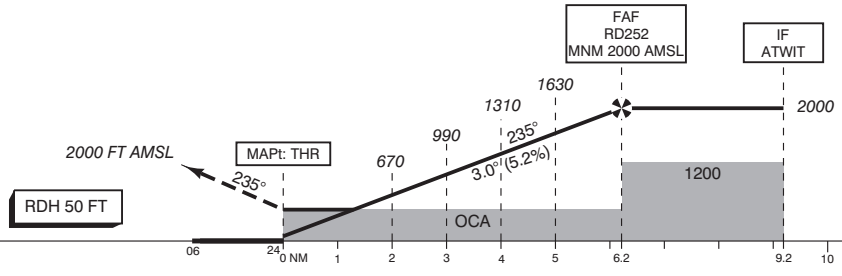

GS IN KT	60	80	100	120	140	160	180
VERTICAL SPEED	320 FT/MIN	425 FT/MIN	530 FT/MIN	635 FT/MIN	745 FT/MIN	850FT/MIN	955 FT/MIN

OCA *(OCH)* ELEV THR 24: -14.6 FT

ACFT CAT	LPV	LNAV/VNAV MNM TEMP -20°C	LNAV	CIRCLING*
A	205 *(220)*	310 *(325)*	450 *(464)*	490 *(504)*
B	215 *(230)*	320 *(335)*		960 *(974)*
C	225 *(240)*	330 *(345)*		1050 *(1064)*
D	235 *(250)*	340 *(355)*		1050 *(1064)*

CEILING AND VISIBILITY MINIMA

TAKE-OFF	DAY: NA	NIGHT:	NA
LANDING	DAY:	NIGHT:	

DIRECTIONS ARE MAGNETIC
DISTANCES IN NM
ALTITUDES AND ELEVATIONS IN FEET

THR 24	515742.7N	0042709.7E
RD203	520257.6N	0044549.0E
RD214	515014.2N	0040833.6E
RD252	520103.1N	0043532.9E

MSA BASED ON RTM VOR/DME

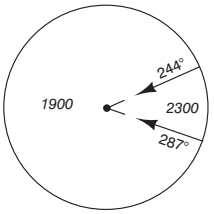

CHANGE 0326: MAGVAR 2025; editorial.