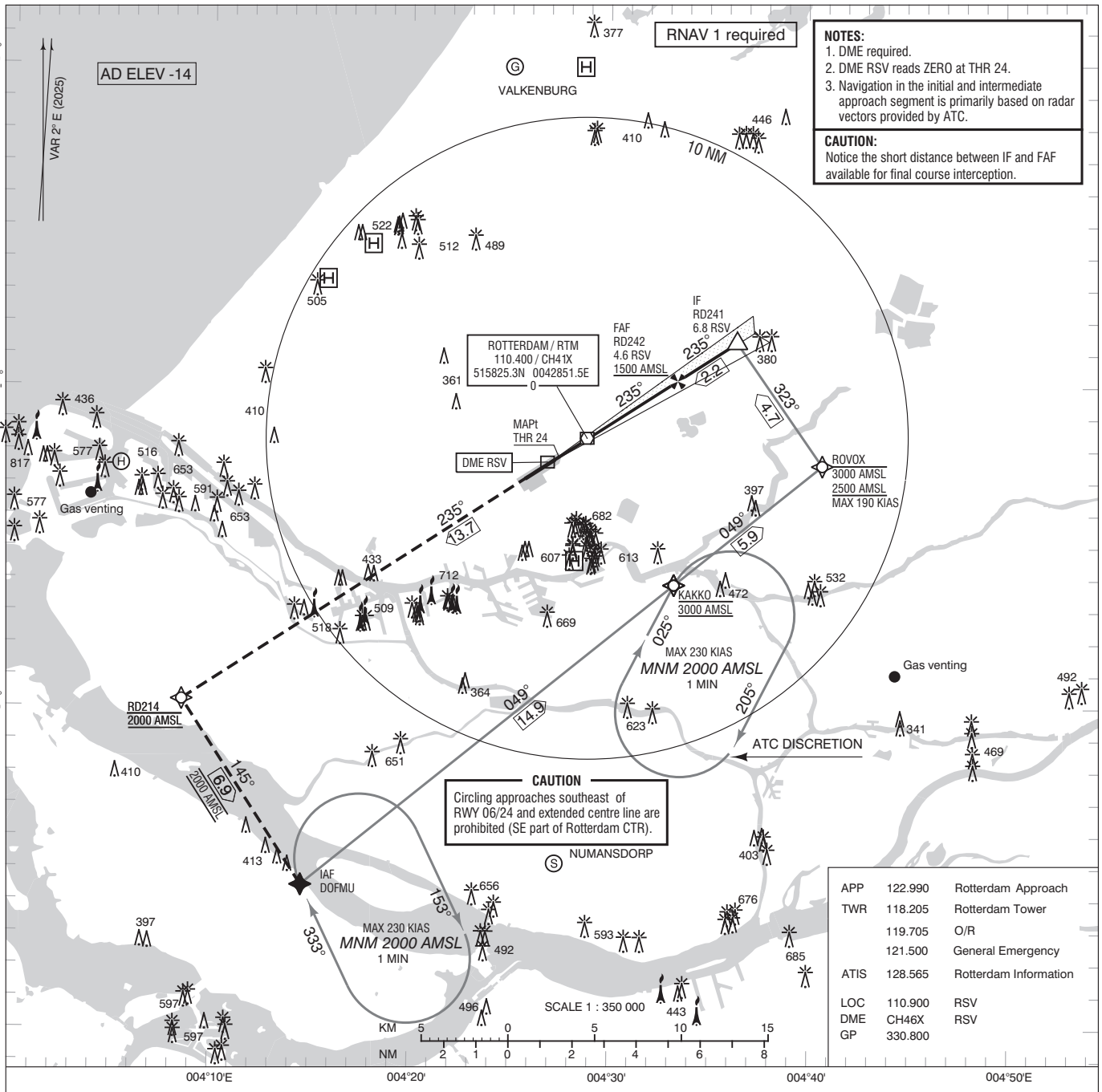

Missed approach:
- Track 235° MAG to RD214 and climb to 2000 FT AMSL;
- Inform ATC;
- At RD214 turn left to DOFMU.

TRANSITION LEVEL BY ATC
TRANSITION ALTITUDE 3000 FT AMSL

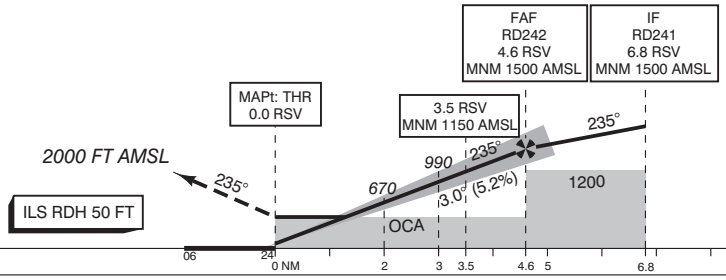

GS IN KT	60	80	100	120	140	160	180
VERTICAL SPEED	320 FT/MIN	425 FT/MIN	530 FT/MIN	635 FT/MIN	745 FT/MIN	850FT/MIN	955 FT/MIN

OCA *(OCH)* ELEV THR 24: -14.6 FT

ACFT CAT	CAT I	LOC MAPt: THR	CIRCLING*
A	187 *(202)*	440 *(454)*	490 *(504)*
B	197 *(212)*		960 *(974)*
C	204 *(219)*		1050*(1064)*
D	214 *(229)*		1050*(1064)*

* Circling SE of RWY 06/24 is prohibited (see CAUTION).

THR 24	515742.7N	0042709.7E
RD214	515014.2N	0040833.6E
RD241	520123.6N	0043624.4E
RD242	520012.2N	0043324.8E

MSA BASED ON RTM VOR/DME

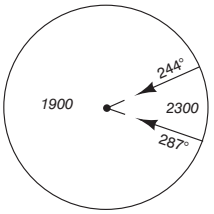

CEILING AND VISIBILITY MINIMA			
TAKE-OFF	DAY: NA	NIGHT: NA	
LANDING	DAY:	NIGHT:	

DIRECTIONS ARE MAGNETIC
DISTANCES IN NM
ALTITUDES AND ELEVATIONS IN FEET

CHANGE 0326: MAGVAR 2025; editorial.