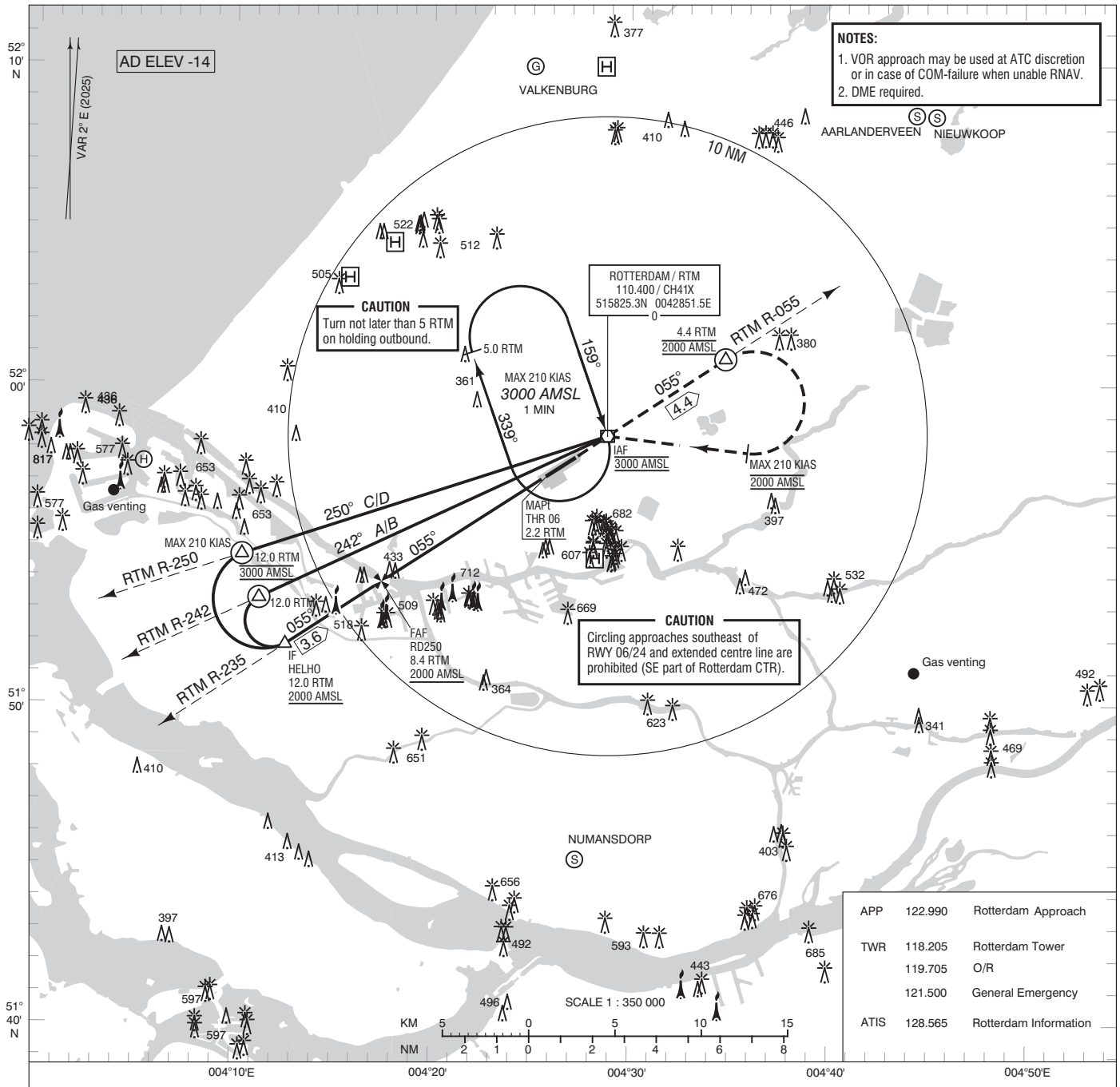

TRANSITION LEVEL BY ATC
TRANSITION ALTITUDE 3000 FT AMSL

Missed approach:
- Climb on track 055° MAG to 2000 FT AMSL;
- Inform ATC;
- At 4.4 RTM turn right (MAX 210 KIAS) and maintain 2000 FT AMSL;
- When established inbound RTM climb to 3000 FT AMSL.

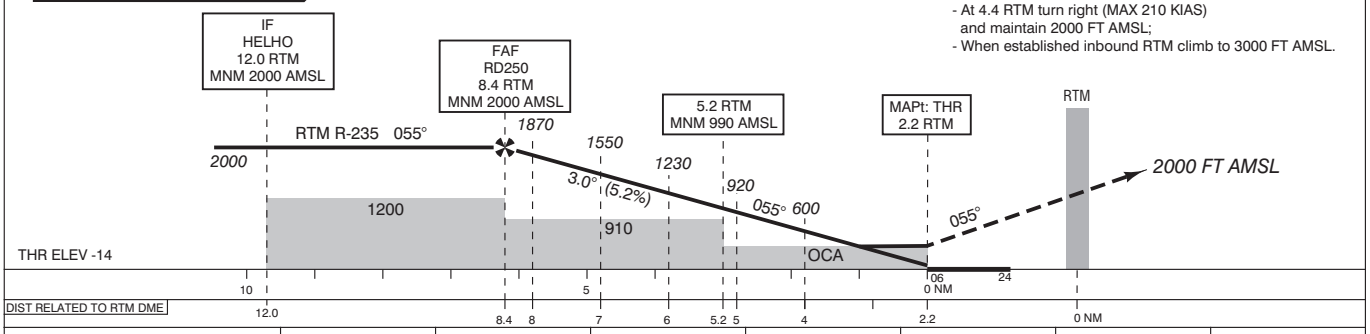

GS IN KT	60	80	100	120	140	160	180
VERTICAL SPEED	320 FT/MIN	425 FT/MIN	530 FT/MIN	635 FT/MIN	745 FT/MIN	850FT/MIN	955 FT/MIN

OCA*(OCH)* ELEV THR 06: -14.4 FT

ACFT CAT	VOR MAPt: THR	CIRCLING*
A	470 *(484)*	490 *(504)*
B		960 *(974)*
C		1050 *(1064)*
D		1050 *(1064)*

* Circling SE of RWY 06/24 is prohibited (see CAUTION).

THR 06	515711.0N	0042550.4E
RD250	515350.0N	0041728.8E

CEILING AND VISIBILITY MINIMA

TAKE-OFF	DAY:	NA	NIGHT:	NA
LANDING	DAY:		NIGHT:	

DIRECTIONS ARE MAGNETIC
DISTANCES IN NM
ALTITUDES AND ELEVATIONS IN FEET

MSA BASED ON RTM VOR/DME

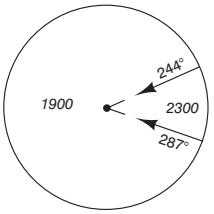

CHANGE 0326: MAGVAR 2025; editorial.