ROTTERDAM/Rotterdam RWY 06 -24
AERODROME OBSTACLE CHART - TYPE A

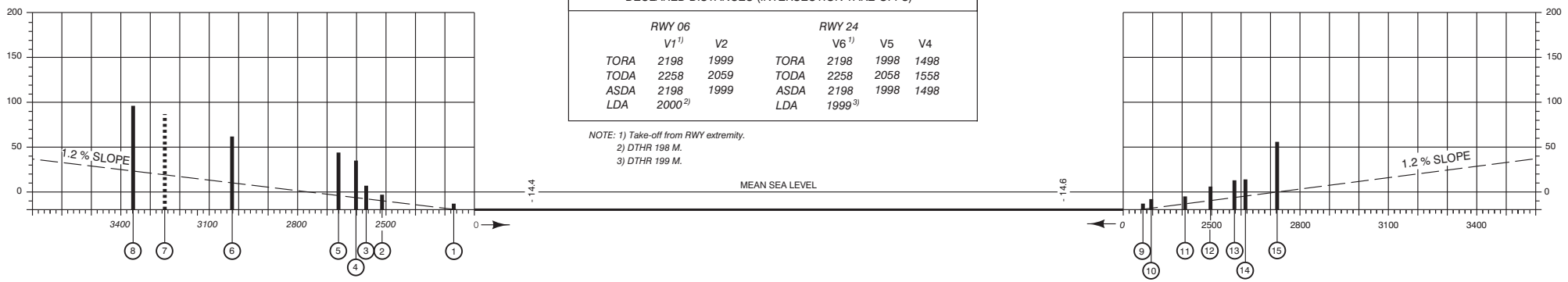

DECLARED DISTANCES (INTERSECTION TAKE-OFFS)

	RWY 06 V1 [1]	V2		RWY 24 V6 [1]	V5	V4
TORA	2198	1999	TORA	2198	1998	1498
TODA	2258	2059	TODA	2258	2058	1558
ASDA	2198	1999	ASDA	2198	1998	1498
LDA	2000 [2]		LDA	1999 [3]		

NOTE: 1) Take-off from RWY extremity.
2) DTHR 198 M.
3) DTHR 199 M.

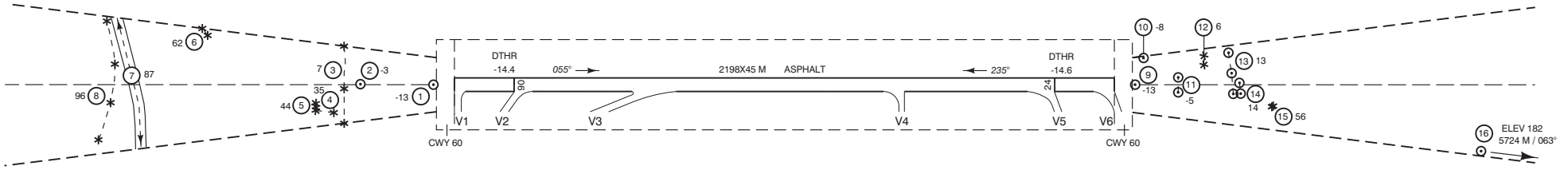

MAGNETIC VARIATION : 2° E (2025)
DIMENSIONS IN METRES
ELEVATIONS IN FEET
DIRECTIONS ARE MAGNETIC
(15) IDENTIFICATION NUMBER
* TREE
X —— X FENCE
POLE, TOWER, SPIRE, ANTENNA, CHIMNEY
BUILDING OR LARGE STRUCTURE
(17) TRAFFIC (IN PLAN)
TRAFFIC (IN PROFILE)
WINDMILL

SCALE 1 : 20 000

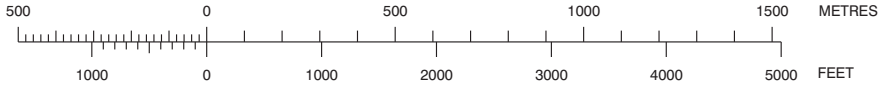

SCALE 1 : 2 000

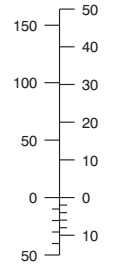

SURVEYING AGENCY : Rijkswaterstaat, Adviesdienst Geo-informatie en ICT.
DATE OF SURVEY : NOV 2010

CHANGE 0826: declared distances; editorial.