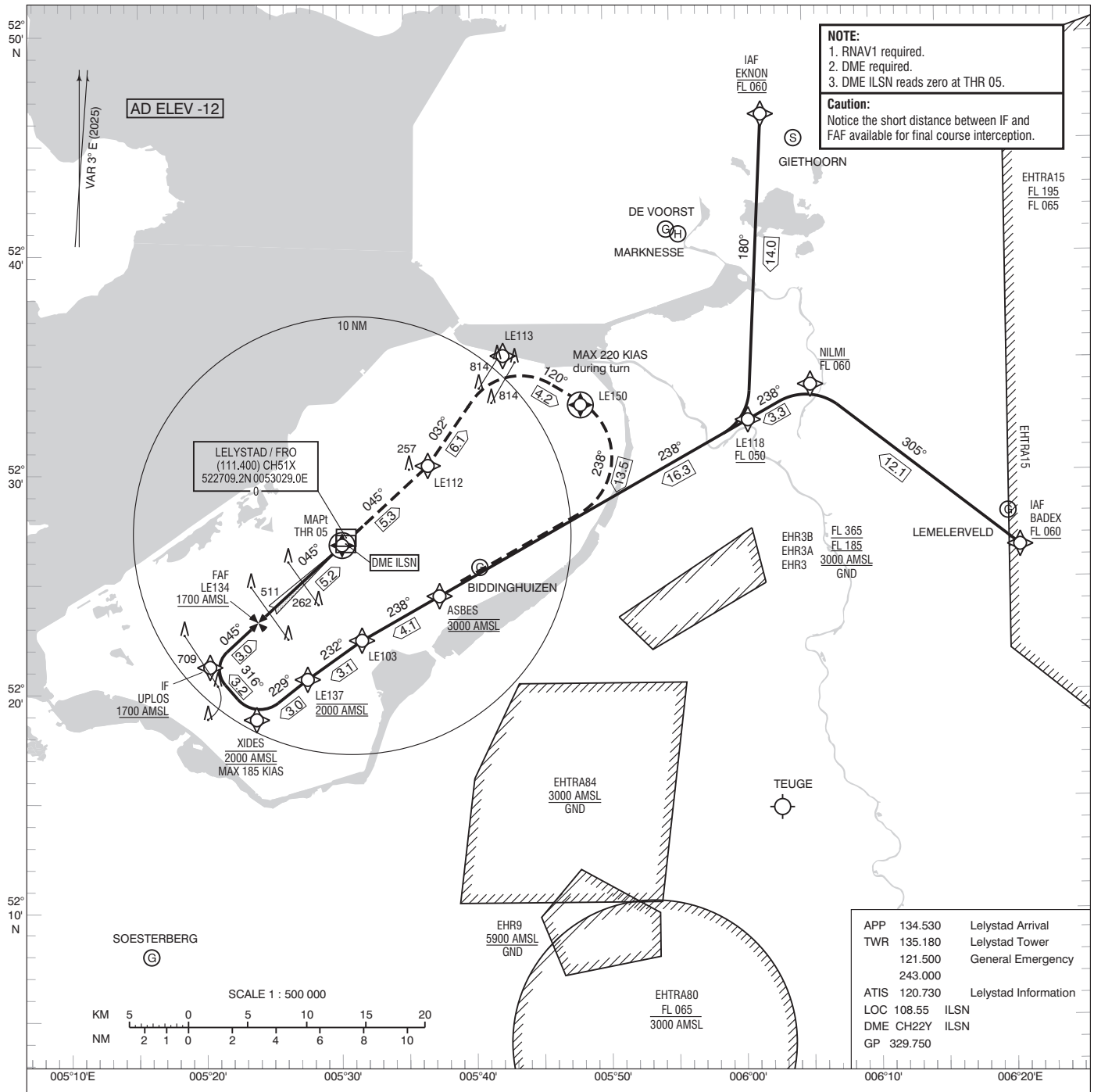

TRANSITION ALTITUDE 3000 FT AMSL

Missed approach:
- climb on course 045° MAG to LE112;
- to LE113, to LE150;
- course 238° MAG to ASBES, MAX 220 KIAS;
- climb to 3000 FT AMSL.

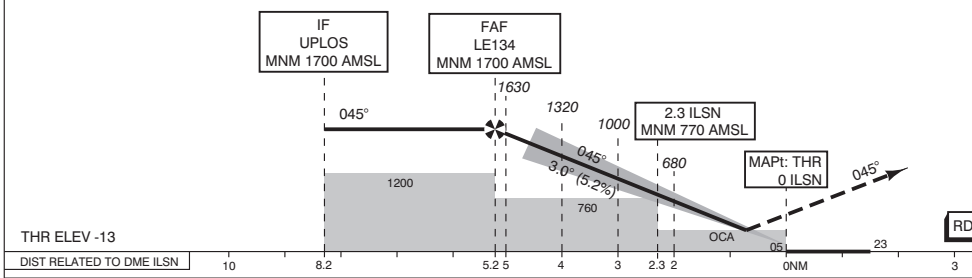

GS IN KT	60	80	100	120	140	160	180
VERTICAL SPEED	320 FT/MIN	430 FT/MIN	540 FT/MIN	650 FT/MIN	760 FT/MIN	870 FT/MIN	980 FT/MIN

OCA *(OCH)* ELEV THR 05: -13 FT

ACFT CAT	CAT I	LOC MAPt THR	CIRCLING
A	156 *(168)*	350 *(362)*	NOT ALLOWED
B	168 *(180)*		
C	178 *(190)*		
D	189 *(201)*		

THR 05 522647.92N 0053010.10E
LE103 522226.8N 0053137.0E
LE112 523023.6N 0053636.6E
LE113 523523.0N 0054217.8E
LE118 523222.5N 0060036.3E
LE134 522316.7N 0052353.0E
LE137 522041.1N 0052732.5E
LE150 523307.1N 0054804.9E

MSA BASED ON ARP

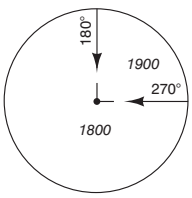

CEILING AND VISIBILITY MINIMA

TAKE-OFF	DAY:	NA	NIGHT:	NA
LANDING	DAY:		NIGHT:	

DIRECTIONS ARE MAGNETIC
DISTANCES IN NM
ALTITUDES AND ELEVATIONS IN FEET

CHANGE 0626: MAGVAR 2025; editorial.