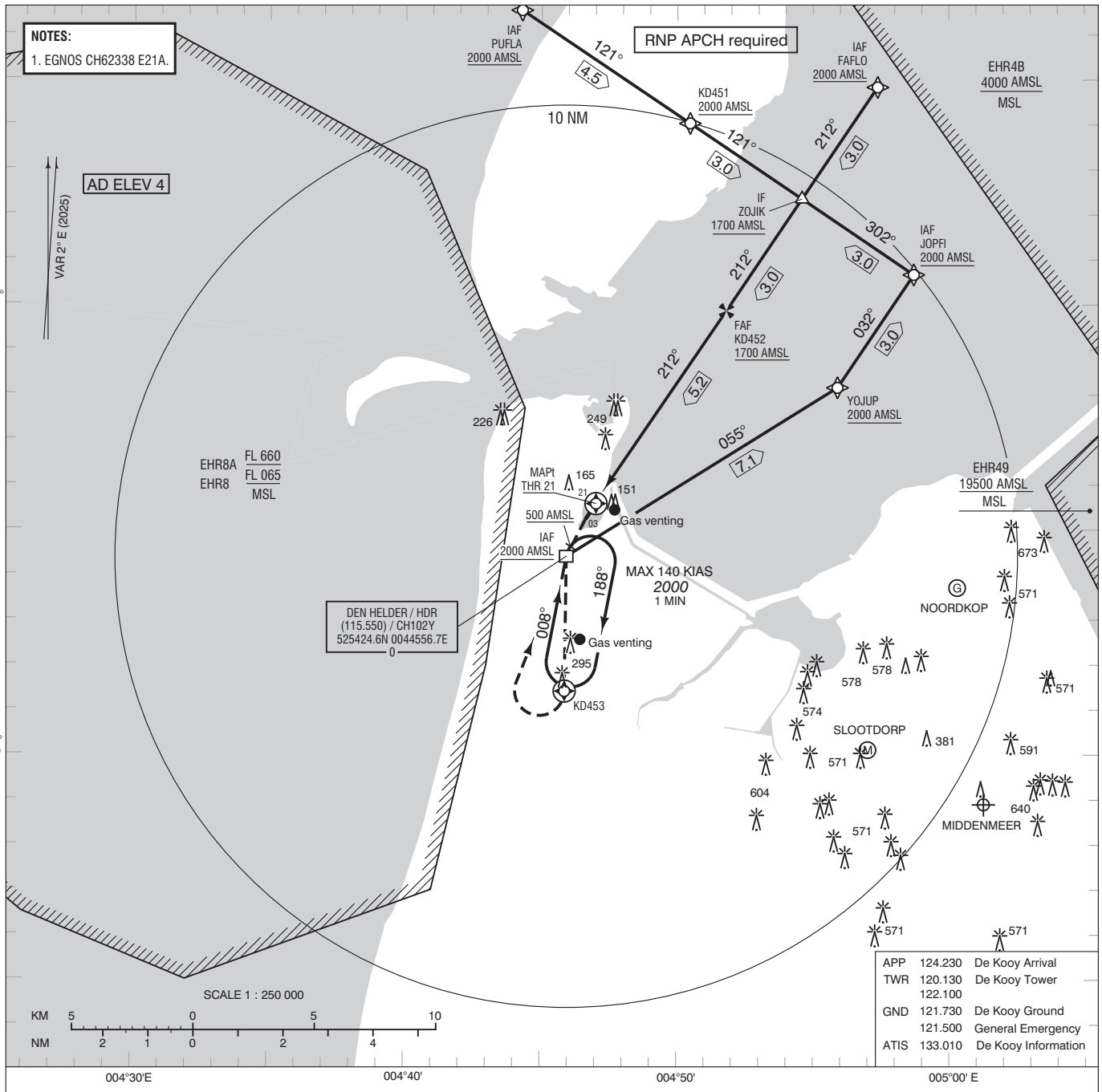

Missed approach
- At MAPt maintain final track 212° MAG and climb to 2000 FT AMSL.
- At 500 FT AMSL turn left to KD453.
- At KD453 turn right to HDR and join the holding at 2000 FT AMSL.
- Inform ATC.

TRANSITION LEVEL BY ATC
TRANSITION ALTITUDE 3000 FT AMSL

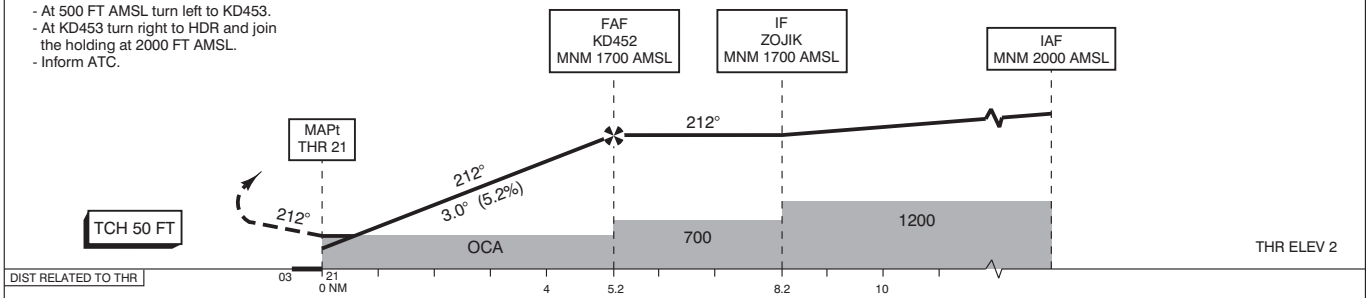

GS IN KT	60	80	100	120	140	160	
VERTICAL SPEED	320 FT/MIN	425 FT/MIN	530 FT/MIN	635 FT/MIN	745 FT/MIN	850 FT/MIN	

OCA *(OCH)* ELEV THR 21: 2 FT

ACFT CAT	LPV	LNAV/VNAV MNM TEMP -15°C	LNAV	CIRCLING*
A	238 *(236)*	NOT ALLOWED	480 *(478)*	510 *(506)*
B	248 *(246)*			550 *(546)*
C/D	NOT ALLOWED			
H	222 *(220)*	NOT ALLOWED	430 *(428)*	510 *(506)*

CEILING AND VISIBILITY MINIMA

TAKE-OFF	DAY:	NIGHT:	NA
LANDING	DAY:	NIGHT:	

* - Circling NW of RWY and extended RWY centreline prohibited.
- Overflying the gas venting site situated APRX1000 M east of the RWY must be avoided.

DIRECTIONS ARE MAGNETIC
DISTANCES IN NM
ALTITUDES AND ELEVATIONS IN FEET

THR 21	525535.1N	0044702.0E
KD451	530402.0N	0045028.3E
KD452	525952.3N	0045148.7E
KD453	525125.0N	00445531E

MSA BASED ON HDR DME

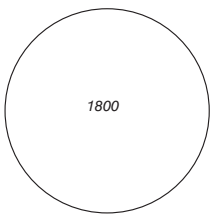

CHANGE 0626: MSA; editorial.