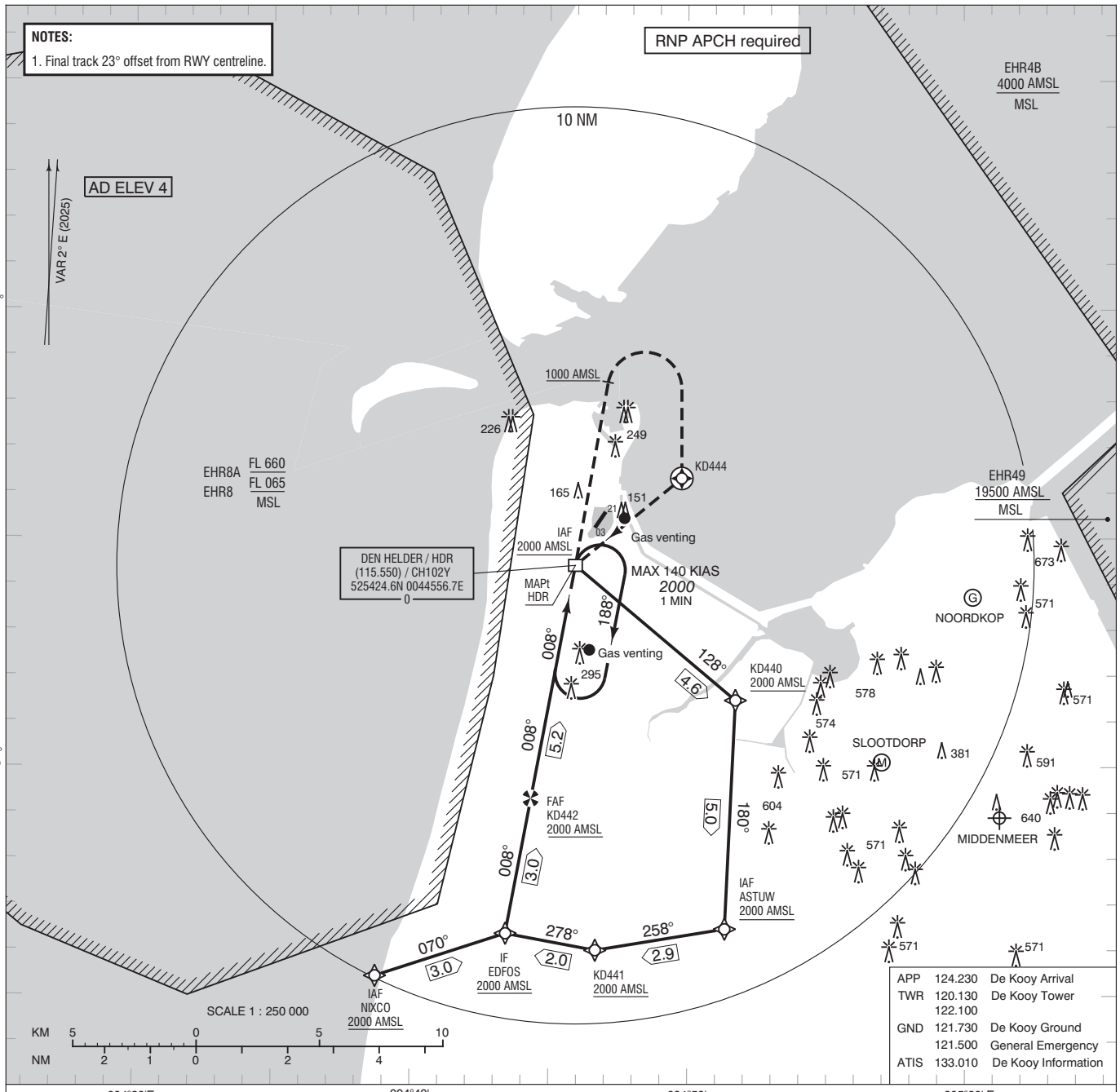

TRANSITION LEVEL BY ATC
TRANSITION ALTITUDE 3000 FT AMSL

Missed approach
- At MAPt maintain final track 008° MAG and climb to 2000 FT AMSL.
- At 1000 FT AMSL turn right to KD444.
- At KD444 turn right to HDR and join the holding at 2000 FT AMSL.
- Inform ATC.

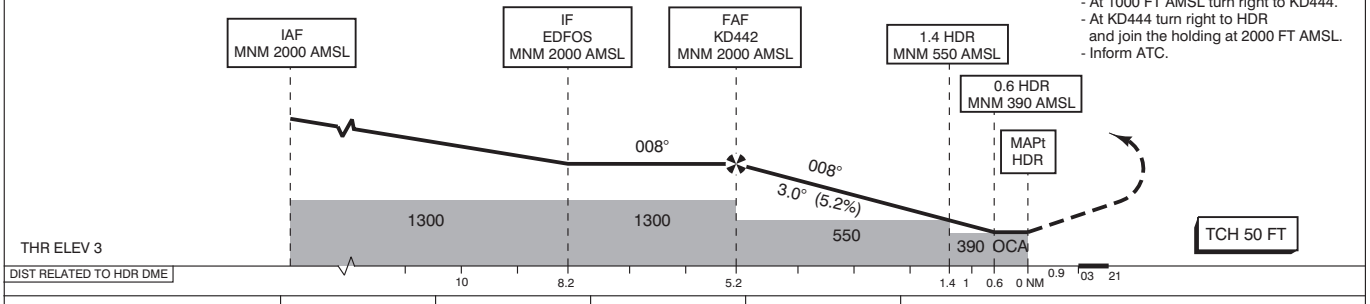

GS IN KT	60	80	100	120	140
VERTICAL SPEED	320 FT/MIN	425 FT/MIN	530 FT/MIN	745 FT/MIN	850 FT/MIN

OCA *(OCH)* ELEV THR 03: 3 FT

ACFT CAT	LPV	LNAV/VNAV MNM TEMP -15°C	LNAV	CIRCLING*
A	NOT ALLOWED		390 *(387)*	510 *(506)*
B			420 *(417)*	550 *(546)*
C	NOT ALLOWED			
D				
H	NOT ALLOWED		320 *(317)*	510 *(506)*

* - Circling NW of RWY and extended RWY centreline prohibited.
- Overflying the gas venting site situated APRX1000 M east of the RWY must be avoided.

KD440 525127.6N 0045144.4E
KD441 524559.7N 0044640.7E
KD442 524918.5N 0044421.4E
KD444 525618.5N 0044946.7E

MSA BASED ON HDR DME

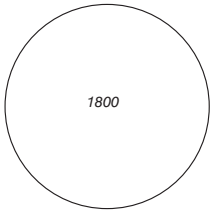

CEILING AND VISIBILITY MINIMA			
TAKE-OFF	DAY: NA	NIGHT: NA	
LANDING	DAY:	NIGHT:	

DIRECTIONS ARE MAGNETIC
DISTANCES IN NM
ALTITUDES AND ELEVATIONS IN FEET

CHANGE 0626: MSA; editorial.