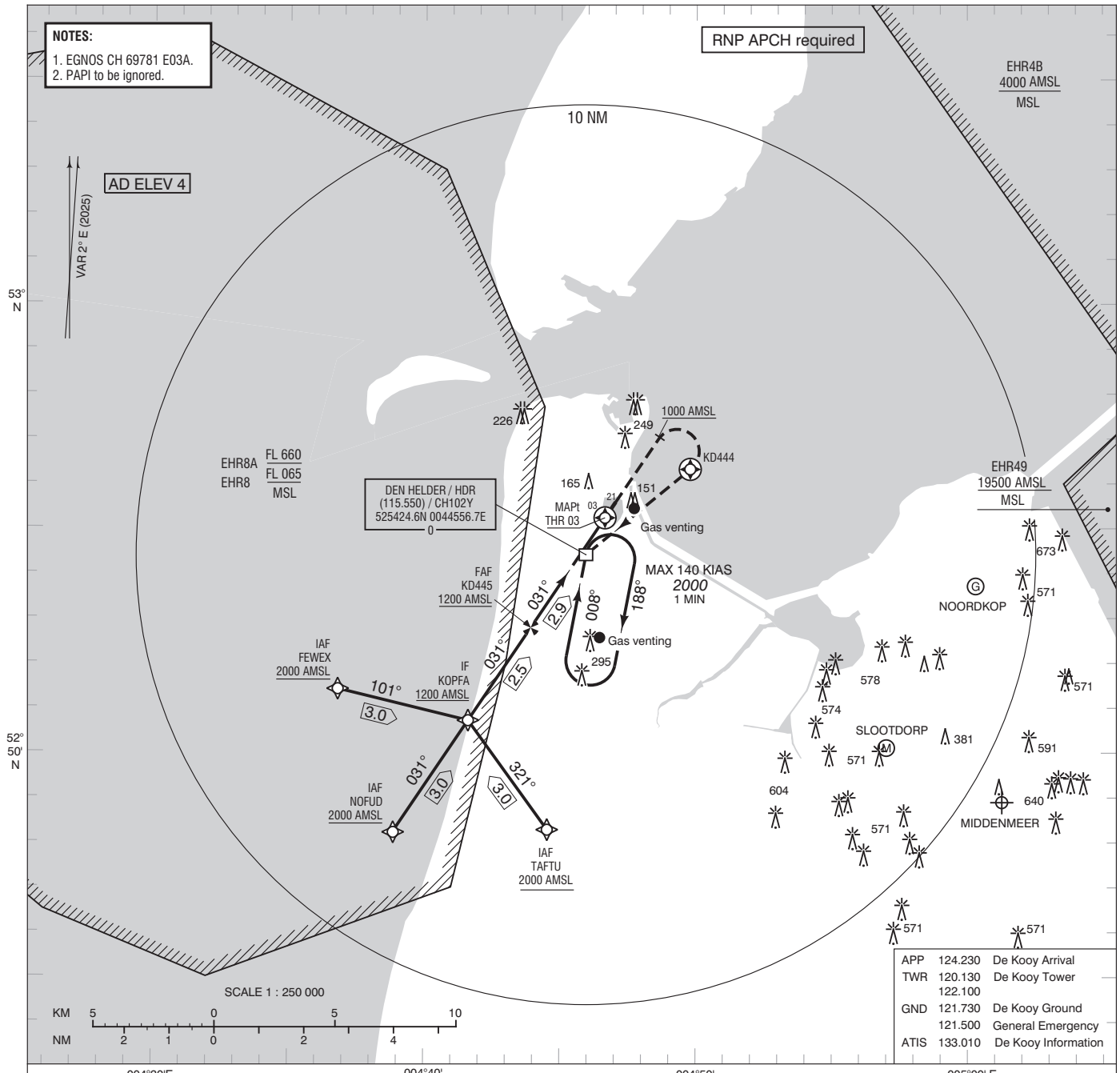

TRANSITION LEVEL BY ATC
TRANSITION ALTITUDE 3000 FT AMSL

Missed approach
- At MAPt maintain final track 031° MAG and climb to 2000 FT AMSL.
- At 1000 FT AMSL turn right to KD444.
- At KD444 turn right to HDR and join the holding at 2000 FT AMSL.
- Inform ATC.

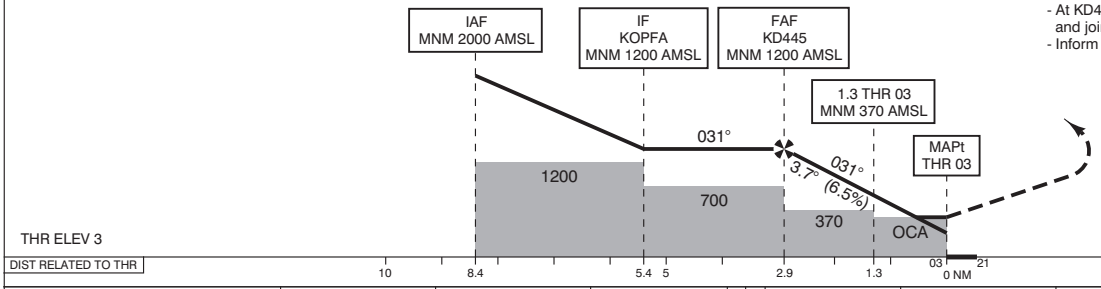

TCH 50 FT

GS IN KT	60	80	100	120	140
VERTICAL SPEED	395 FT/MIN	530 FT/MIN	660 FT/MIN	790 FT/MIN	920 FT/MIN

OCA *(OCH)*ELEV THR 03: 3 FT

ACFT CAT	LPV	LNAV/VNAV MNM TEMP -15°C	LNAV	CIRCLING*
H	203 *(200)*	NOT ALLOWED	350 *(347)*	510 *(506)*

* - Circling NW of RWY and extended RWY centreline prohibited.
- Overflying the gas venting site situated APRX1000 M east of the RWY must be avoided.
- PAPI 3° - Not aligned with instrument procedure vertical path.

THR 03	525511.2N	0044635.4E
KD444	525618.5N	0044946.7E
KD445	525246.8N	0044354.9E

MSA BASED ON HDR DME

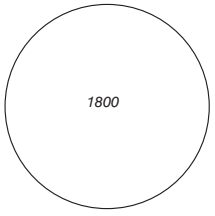

CEILING AND VISIBILITY MINIMA			
TAKE-OFF	DAY:	NIGHT:	
LANDING	DAY:	NIGHT:	

NA

NA

DIRECTIONS ARE MAGNETIC
DISTANCES IN NM
ALTITUDES AND ELEVATIONS IN FEET

CHANGE 0626: MSA; editorial.