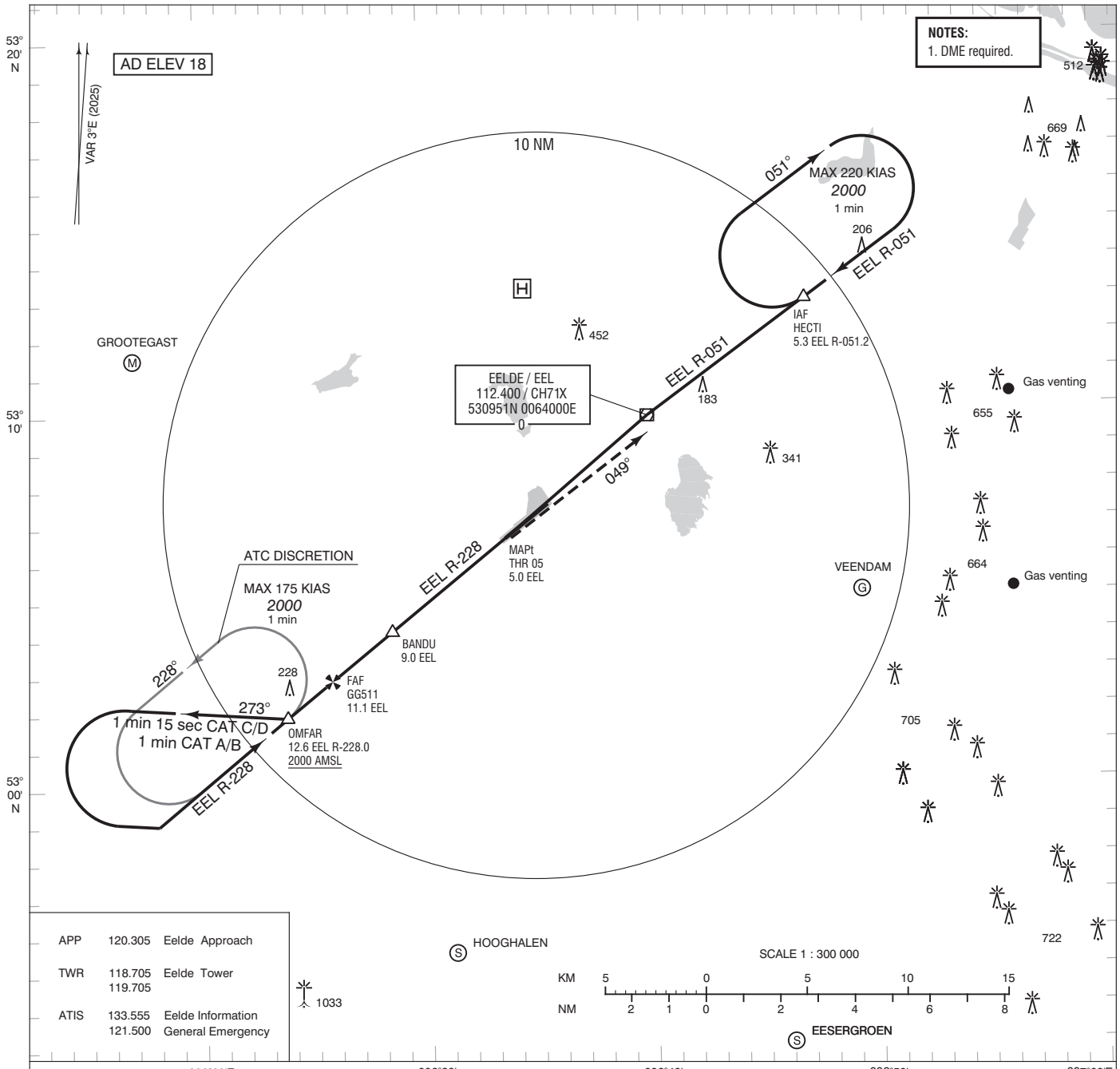

TRANSITION LEVEL BY ATC
TRANSITION ALTITUDE 3000 FT AMSL

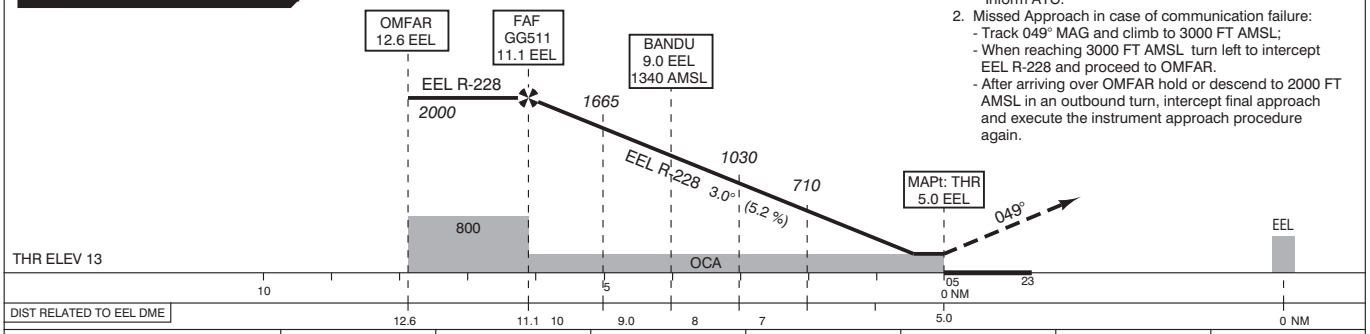

1. Missed Approach:
   - Track 049° MAG and climb to 2000 FT AMSL. Inform ATC.
2. Missed Approach in case of communication failure:
   - Track 049° MAG and climb to 3000 FT AMSL;
   - When reaching 3000 FT AMSL turn left to intercept EEL R-228 and proceed to OMFAR.
   - After arriving over OMFAR hold or descend to 2000 FT AMSL in an outbound turn, intercept final approach and execute the instrument approach procedure again.

GS IN KT	60	80	100	120	140	160	180
VERTICAL SPEED	320 FT/MIN	425 FT/MIN	530 FT/MIN	635 FT/MIN	745 FT/MIN	850 FT/MIN	955 FT/MIN

OCA *(OCH)* ELEV THR 05: 13.3 FT

ACFT CAT	VOR MAPt: THR	CIRCLING*
A	440 *(422)*	450 *(432)*
B		520 *(502)*
C		620 *(602)*
D		850 *(832)*

* Circling approaches shall be executed south-east of the AD, unless otherwise instructed by ATC.

THR 05	530639.9N	0063339.2E
GG511	530252.1N	0062546.7E

MSA BASED ON EEL VOR/DME

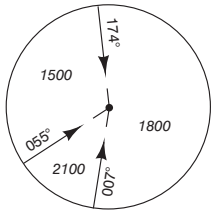

CEILING AND VISIBILITY MINIMA

TAKE-OFF	DAY:	NA	NIGHT:	NA
LANDING	DAY:		NIGHT:	

DIRECTIONS ARE MAGNETIC
DISTANCES IN NM
ALTITUDES AND ELEVATIONS IN FEET

CHANGE 0326: MAGVAR 2025; editorial.